

William & Mary Running Club: Recommended Routes

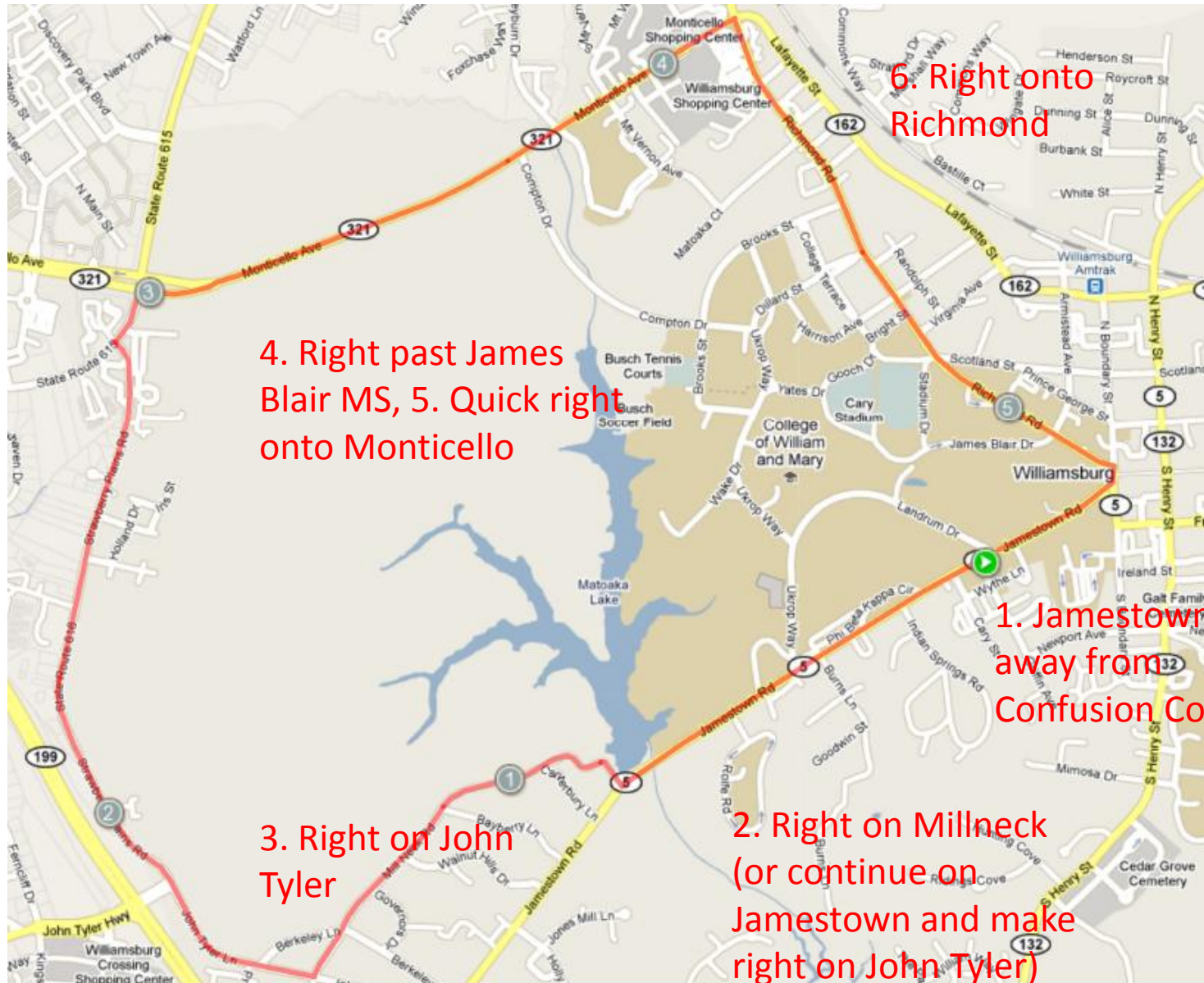


2009-2010 Officers:

Darcy Hayes, 240-393-2902
David Sherman, 404-558-0081

PLEASE call before running
if you have questions!

Strawberry Plains (5.5 miles)



4. Right past James Blair MS, 5. Quick right onto Monticello

3. Right on John Tyler

2. Right on Millneck (or continue on Jamestown and make right on John Tyler)

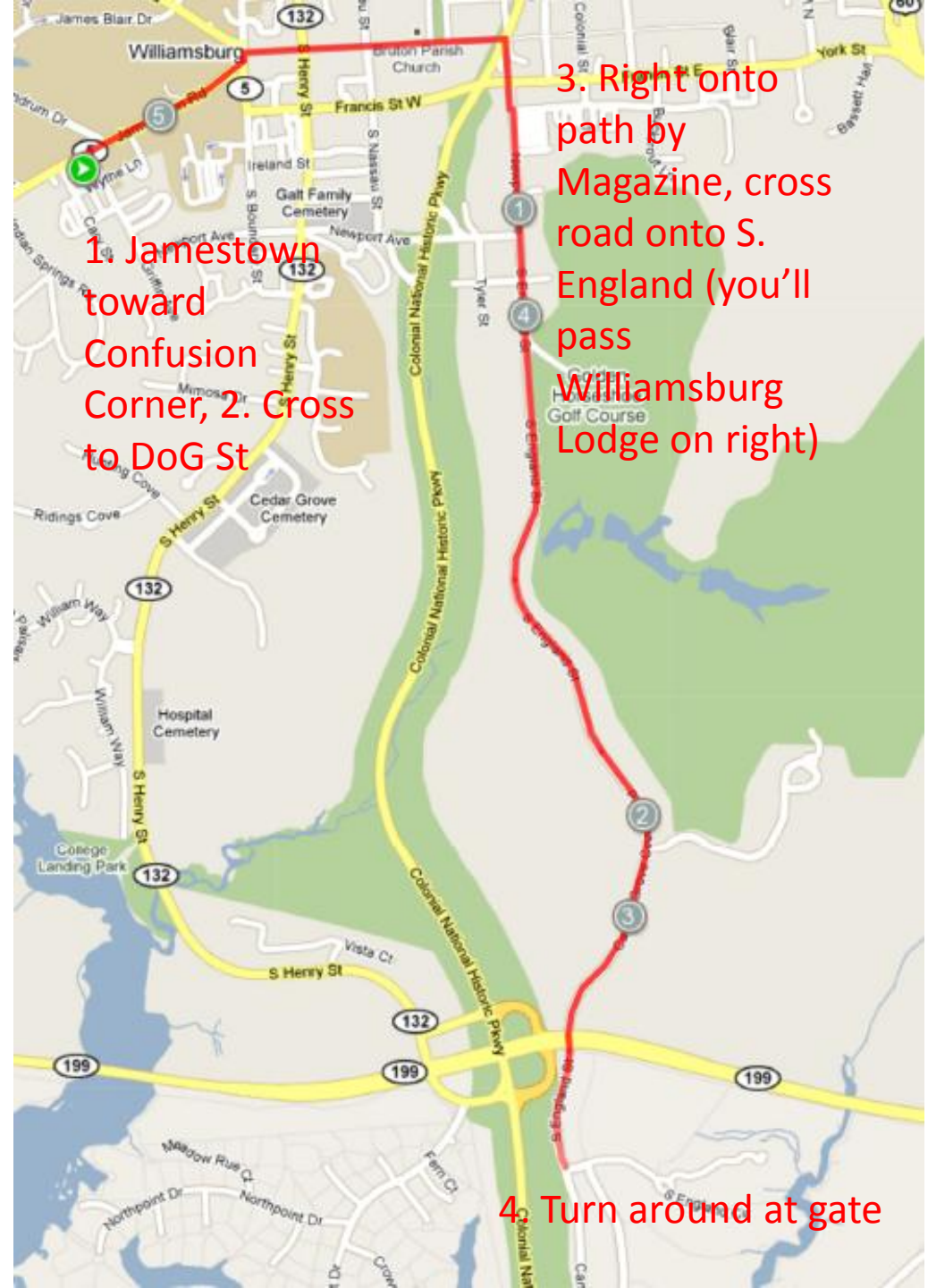
6. Right onto Richmond

1. Jamestown, away from Confusion Corner

*Note: The gray numbers are mile markers and have no association with the red numbers, which tell you where to turn

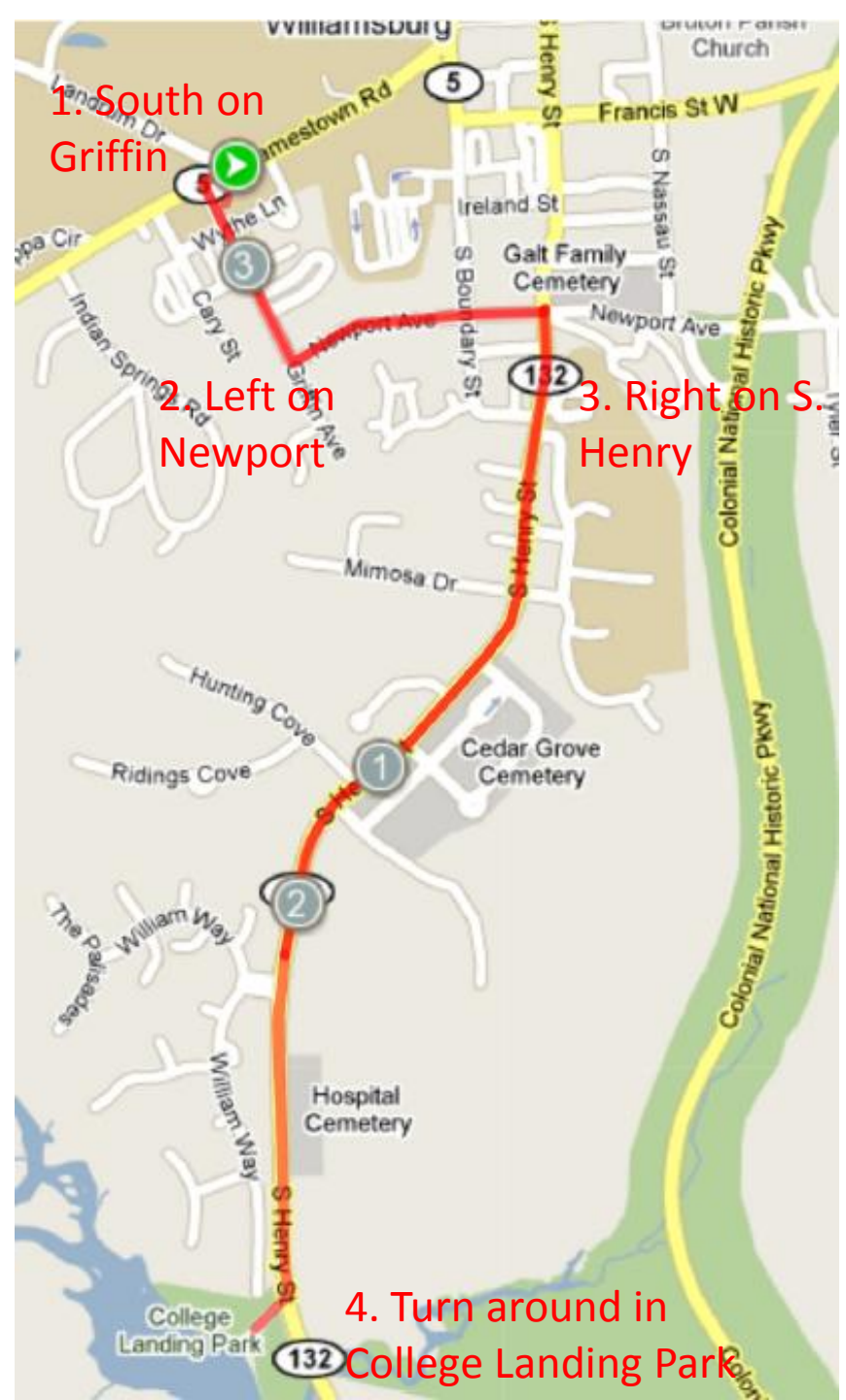
Country Road (5 miles)

*Note: The gray numbers are mile markers and have no association with the red numbers, which tell you where to turn



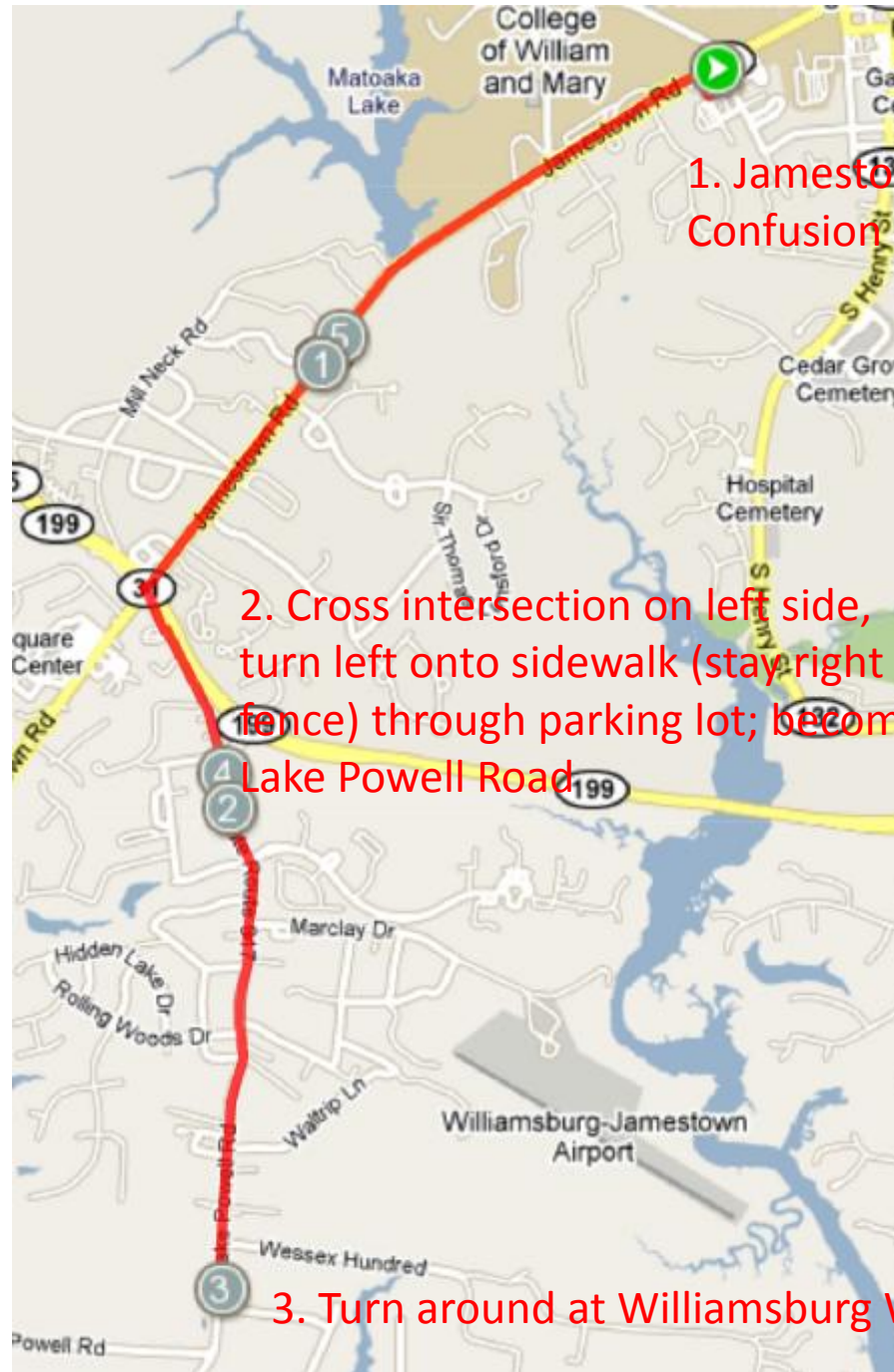
College Landing (3.5 miles)

*Note: The gray numbers are mile markers and have no association with the red numbers, which tell you where to turn



Winery (6 miles)

*Note: The gray numbers are mile markers and have no association with the red numbers, which tell you where to turn



1. Jamestown away from Confusion Corner

2. Cross intersection on left side, turn left onto sidewalk (stay right of fence) through parking lot; becomes Lake Powell Road

3. Turn around at Williamsburg Winery